

CORNER RESTORATION

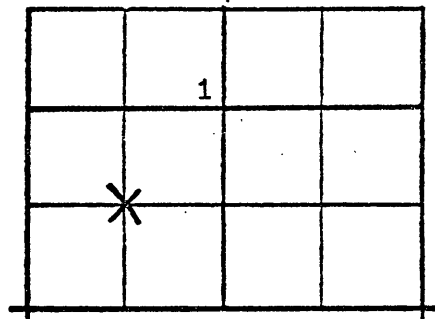
Sec. 1

CORNER SW 1/16 Cor. TWP T14S RANGE R32E

ORIGINAL SURVEY BY:

CONTRACT NUMBER:

CONTRACT DATE:



ORIGINAL DESCRIPTION:


No original corner set.

**RECEIVED AND
FILED**

DEC 22 1976
John Liveira
JOHN LIVEIRA, County Clerk

By.....Deputy

RESTORATION BY, STAMP AND DATE:



June 5, 1976

EVIDENCE FOUND:

No evidence.

This corner set by the intersection of two lines in sec. 1, T14S R32E W.M. The lines of intersection are described as follows: The north and south line between the W. 1/16 corner and the W. 1/16 corner on the south line; The east and west line between the S. 1/16 corner and the S. 1/16 corner on the west line.

DESCRIPTION OF MONUMENTS AND ACCESSORIES SET AND METHODS USED:

Show how trees are scribed and basis of bearings, including compass var.

At the corner point: Set a monument, mounted on a 2"x22" iron pipe, set 12" in the ground with rocks piled up to 4" below the brass cap. (The monument is set only 12" in the ground because I hit a layer of rock just under the ground surface.) The brass cap is marked as shown.

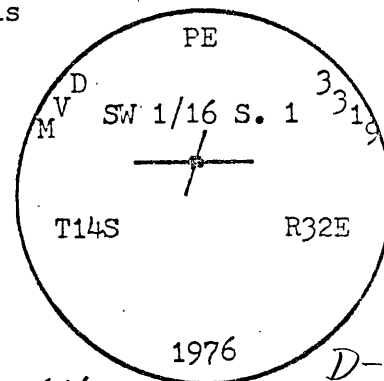
MONUMENT MARKED

From which I scribe NEW BEARING TREES:

A Juniper 8" diam., bears $N44^{\circ}E$ 29.8 ft., mkd. SW1/16 S1 BT.
A pine 10" diam., bears $N89^{\circ}W$ 13.9 ft., mkd. SW1/16 S1 BT.
These trees were scribed and tagged by the G.C.S.

I surrounded corner with a mound of stone. I used a compass with a 20° east variation and steel tape measuring to face of BT at the bottom of the blaze.
Complete and File with Office of the Grant

County Surveyor, Grant County, Oregon,
Courthouse, Canyon City, Oregon 97820



SEE SURVEY 406.

D-22.